













Circ.	NUM	Distritos	Casillas													INDEP	NULOS	Total Votos
1	1	DISTRITO I. TUXTLA GUTIÉRREZ ORIENTE	350	18,064	7,939	1,974	2,020	25,735	1,956	1,340	1,223	12,635	1,221	2,066	1,354	-	5,526	83,053
1	2	DISTRITO II. TUXTLA GUTIÉRREZ PONIENTE	317	26,064	12,624	1,508	1,457	19,579	1,633	946	1,000	9,930	790	1,554	1,169	3,021	4,120	85,395
1	3	DISTRITO III. CHIAPA DE CORZO	206	3,531	17,708	1,035	2,079	24,910	1,191	1,269	9,210	9,853	519	725	9,200	-	3,510	84,740
4	4	DISTRITO IV. VENUSTIANO CARRANZA	128	490	11,421	3,279	3,024	18,100	2,528	481	3,203	2,156	313	160	3,020	-	3,200	51,375
4	5	DISTRITO V. SAN CRISTÓBAL DE LAS CASAS	240	4,044	8,035	5,318	1,494	21,146	1,465	770	3,369	11,254	1,257	2,700	9,080	-	5,809	75,741
4	6	DISTRITO VI. COMITÁN DE DOMÍNGUEZ	306	1,278	31,635	1,661	1,490	47,406	561	813	3,303	5,312	513	564	18,863	-	6,554	119,953
3	7	DISTRITO VII. OCOSINGO	446	8,043	29,889	1,847	1,902	54,857	9,737	1,535	6,927	9,273	781	412	12,786	-	8,501	146,490
3	8	DISTRITO VIII. YAJALÓN	192	764	9,567	8,535	1,688	38,058	676	586	3,597	7,216	506	-	6,172	-	4,170	81,535
3	9	DISTRITO IX. PALENQUE	236	3,430	3,099	1,176	4,481	16,226	1,345	1,358	8,986	5,228	700	166	7,388	-	2,940	56,523
4	10	DISTRITO X. BOCHIL	150	1,268	22,715	3,082	1,106	19,627	1,216	492	2,248	3,588	218	188	4,230	-	2,923	62,901
4	11	DISTRITO XI. PUEBLO NUEVO SOLISTAHUACÁN	94	2,716	5,684	7,562	1,121	9,887	925	210	967	3,004	141	94	8,187	-	2,901	43,399
3	12	DISTRITO XII. PICHUCALCO	227	2,229	16,873	5,797	1,811	35,008	1,349	3,148	3,235	3,414	381	796	8,442	-	3,987	86,470
3	13	DISTRITO XIII. COPAINALÁ	172	3,367	14,258	3,750	1,971	21,585	1,496	1,146	2,799	7,411	546	239	7,358	-	4,101	70,027
1	14	DISTRITO XIV. CINTALAPA	296	4,703	17,063	5,498	1,905	30,257	7,859	3,157	16,432	7,672	1,091	1,945	10,461	-	5,266	113,309
2	15	DISTRITO XV. TONALÁ	300	7,689	16,412	4,069	4,854	26,055	3,251	3,559	10,410	6,862	1,210	323	8,134	-	3,717	96,545
2	16	DISTRITO XVI. HUIXTLA	318	4,923	15,164	7,670	5,321	26,511	1,612	1,718	19,778	14,154	1,018	702	8,254	-	5,637	112,462
2	17	DISTRITO XVII. MOTOZINTLA	367	1,472	28,206	6,687	5,828	37,662	2,550	799	16,653	4,885	672	264	2,482	-	7,914	116,074
2	18	DISTRITO XVIII. TAPACHULA NORTE	159	2,386	7,245	1,140	1,671	8,469	708	470	1,448	10,641	551	447	2,204	-	2,348	39,728
2	19	DISTRITO XIX. TAPACHULA SUR	244	3,381	13,295	1,034	889	14,914	1,052	842	2,041	15,975	950	544	3,310	-	2,447	60,674
3	20	DISTRITO XX. LAS MARGARITAS	219	277	3,561	12,019	617	33,772	615	665	13,890	896	392	59	3,371	-	6,141	76,275
4	21	DISTRITO XXI. TENEJAPA	193	514	19,787	9,451	462	26,551	367	-	2,757	2,654	327	402	1,279	-	9,334	73,885
4	22	DISTRITO XXII. CHAMULA	296	400	45,225	6,070	3,350	44,585	279	676	8,687	1,338	139	2,881	44	-	4,490	118,164
1	23	DISTRITO XXIII. VILLAFLORES	313	3,242	16,228	8,567	4,261	32,431	2,016	1,848	15,866	9,934	1,103	1,334	17,408	-	4,953	119,191
2	24	DISTRITO XXIV. CACAHOATÁN	189	7,353	14,702	3,931	1,838	19,398	2,040	508	2,657	8,208	785	336	8,119	-	3,297	73,172